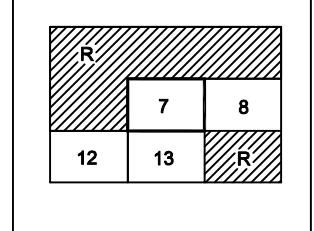

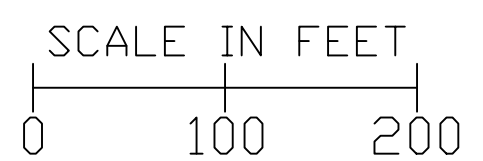


REVISED TO JANUARY 1, 2006
 BY
 COMPU-LINKS, INC.
 www.compu-links.com

NOTE
 THE AREAS, BOUNDARIES AND DIMENSIONS SHOWN ON THIS TAX MAP ARE DERIVED FROM AERIAL PHOTOGRAPHS, GROUND SURVEYS AND RECORDED PLANS, MAPS, DEEDS AND WILLS AND ARE TO BE USED FOR TAX ASSESSMENT PURPOSES ONLY AND
NOT FOR CONVEYANCE

TOWN OF HOPKINTON - BOARD OF ASSESSORS



U-7